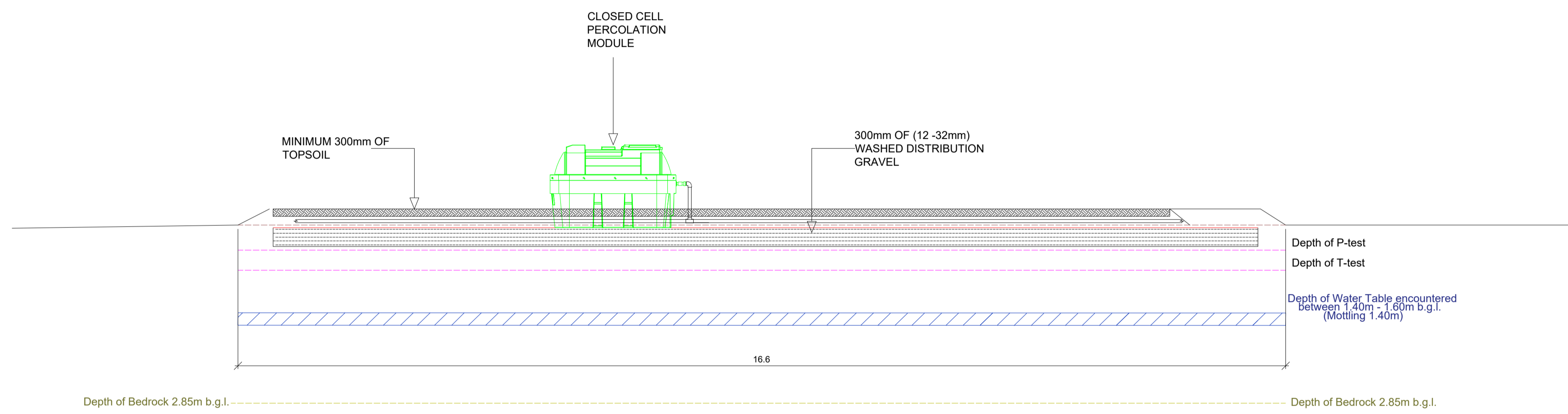
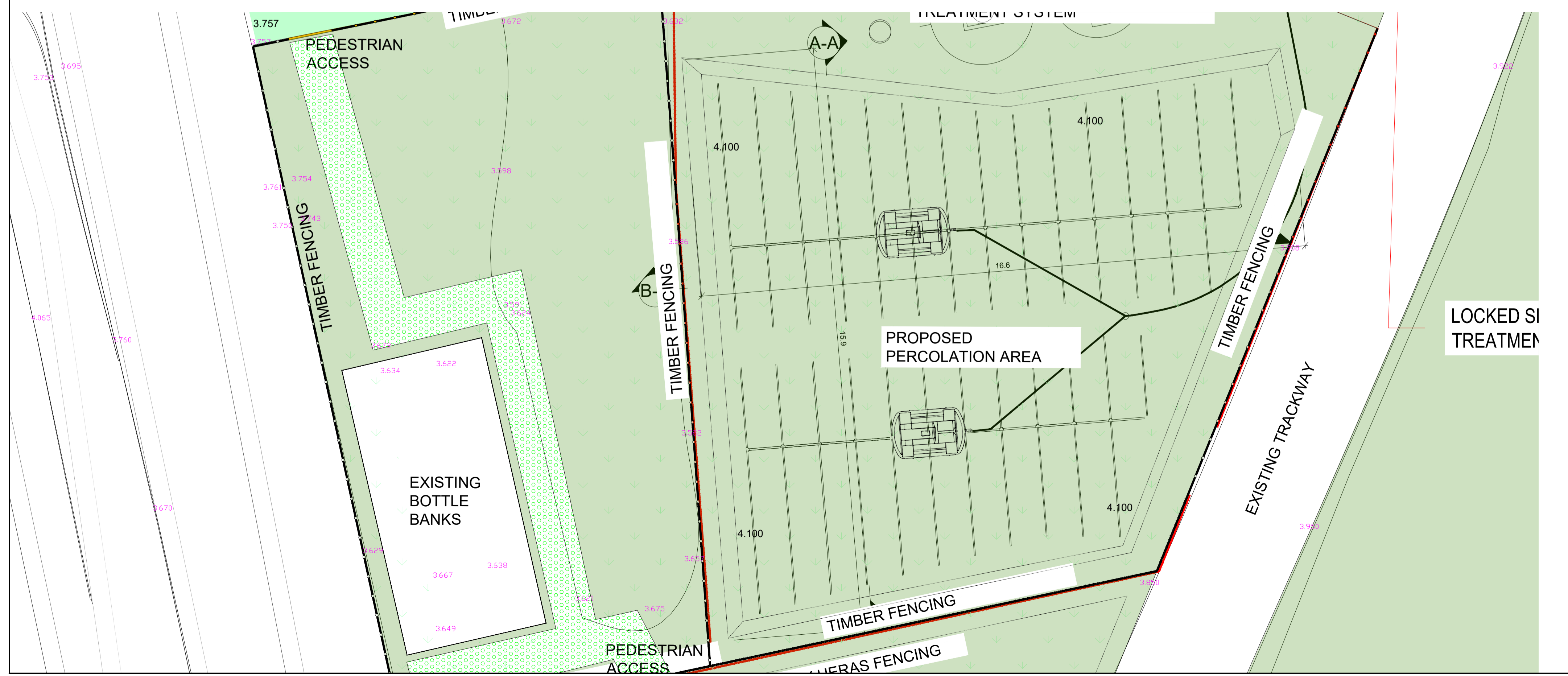


Cross Section A - A

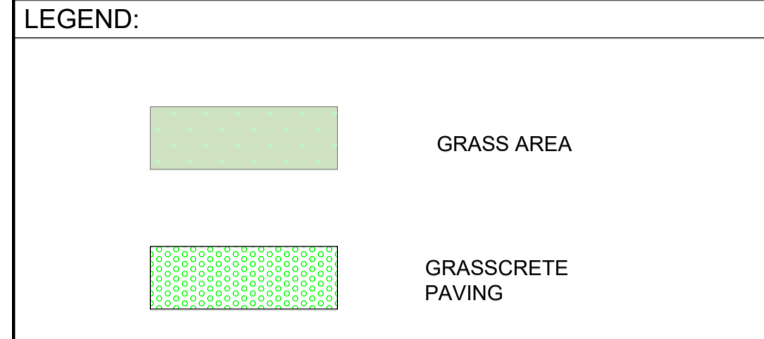


Cross Section B - B



REFER TO P & T TESTS RESULTS IN APPENDIX 2.

- NOTES:**
1. ALL DRAWINGS ARE TO BE READ IN CONJUNCTION WITH ALL RELEVANT SPECIFICATIONS, BILLS OF QUANTITIES, ARCHITECTURAL, SERVICES AND ENGINEERING DRAWINGS.
 2. ALL LEVELS ARE IN METRES RELATED TO ORDNANCE DATUM MALIN HEAD.
 3. ANY DISCREPANCIES BETWEEN THESE DOCUMENTS SHALL BE BROUGHT TO THE ATTENTION OF THE ENGINEER.
 4. DRAWINGS ARE NOT TO BE SCALED.
 5. ALL DIMENSIONS ARE IN MILLIMETRES, UNLESS NOTED OTHERWISE.



PO1	21/08/25	ISSUED FOR PART 8 PLANNING	S.R.	I.B.
REV	DATE	DESCRIPTION	BY	APP
PROJECT: MAGHERABEG BEACH FACILITY CENTRE FOR WATER SPORTS ACTIVITIES				
TITLE: PROPOSED PERCOLATION AREA				
CLIENT:				
 ENGINEERING AND ENVIRONMENTAL CONSULTANTS CORK TRALEE LONDON LIMERICK mwp.ie				
DRAWN:	S.R.	CHECKED:	D.T.	APPROVED:
PROJECT NUMBER:	23173	DATE:	JUNE 25	SCALE @ A1:
STATUS DESCRIPTION:	FOR INFORMATION			STATUS:
DRAWING NUMBER:	23173 - MWP - 00 - 00 - DR - C - 0103			REV:
				P01